



Department
for Transport

NaPTAN | NPTG

Technical Working Group - Downloaders

Dr J Harrison
Harbinger of Change


Adrian Falconer
Senior Delivery Manager



24 November, 2020

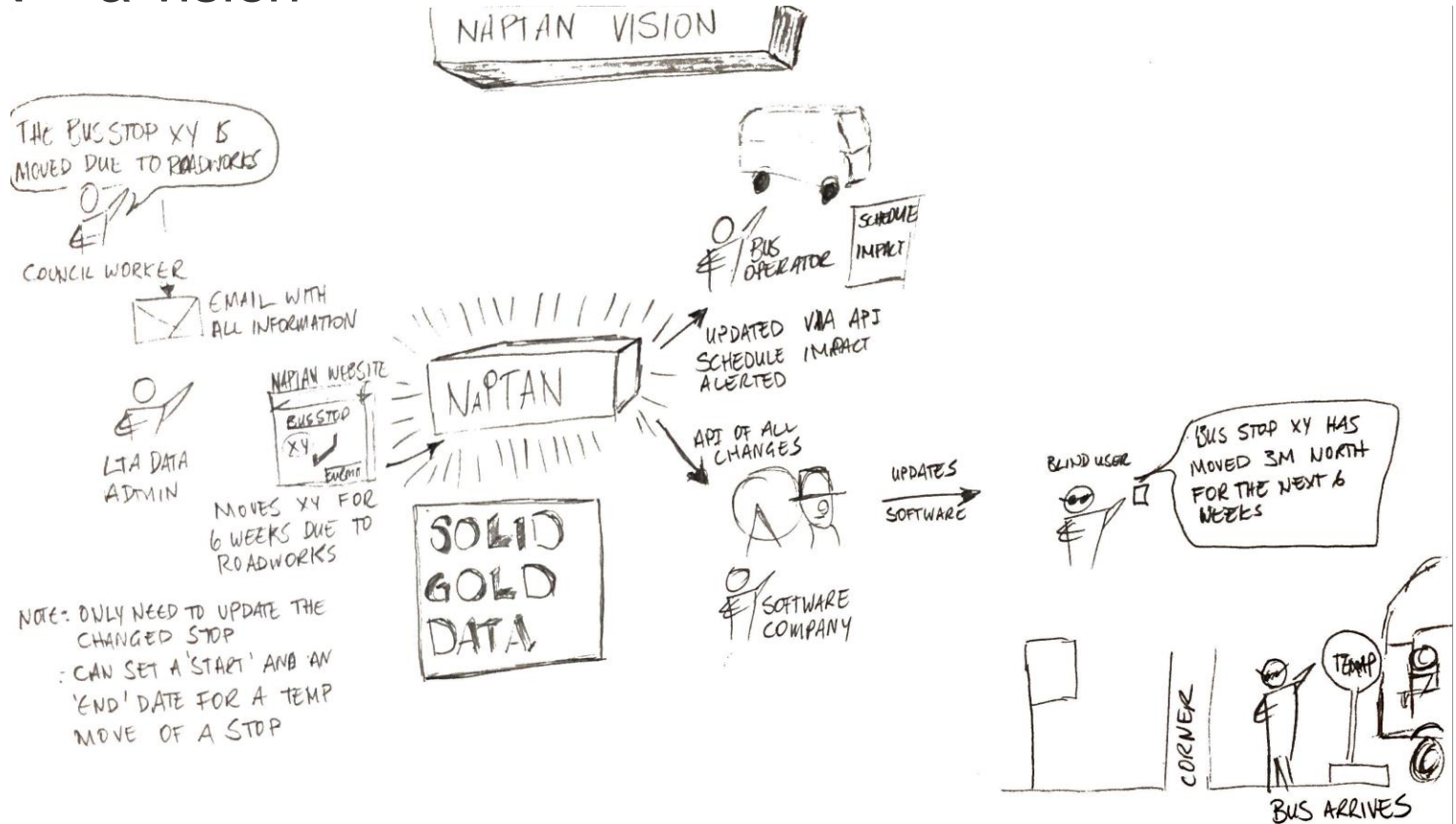


NaPTAN – a story





NaPTAN – a vision





Agenda

1. Icebreaker

2. What is a bus stop?

3. Accessibility

4. Downloading files

5. Data validation/Data Correction

6. One thing we could fix is...



Name (e.g. I'm Dr J)

Pronoun (e.g. My pronoun is They)

What company you work for - (ThoughtWorks)

What's the best place on the bus? Upstairs or downstairs?
(Downstairs by the back door)



Agenda

1. Icebreaker
- 2. What is a bus stop?**
3. Accessibility
4. Downloading files
5. Data validation/Data Correction
6. One thing we could fix is...



What is a Bus Stop

This might sound obvious...

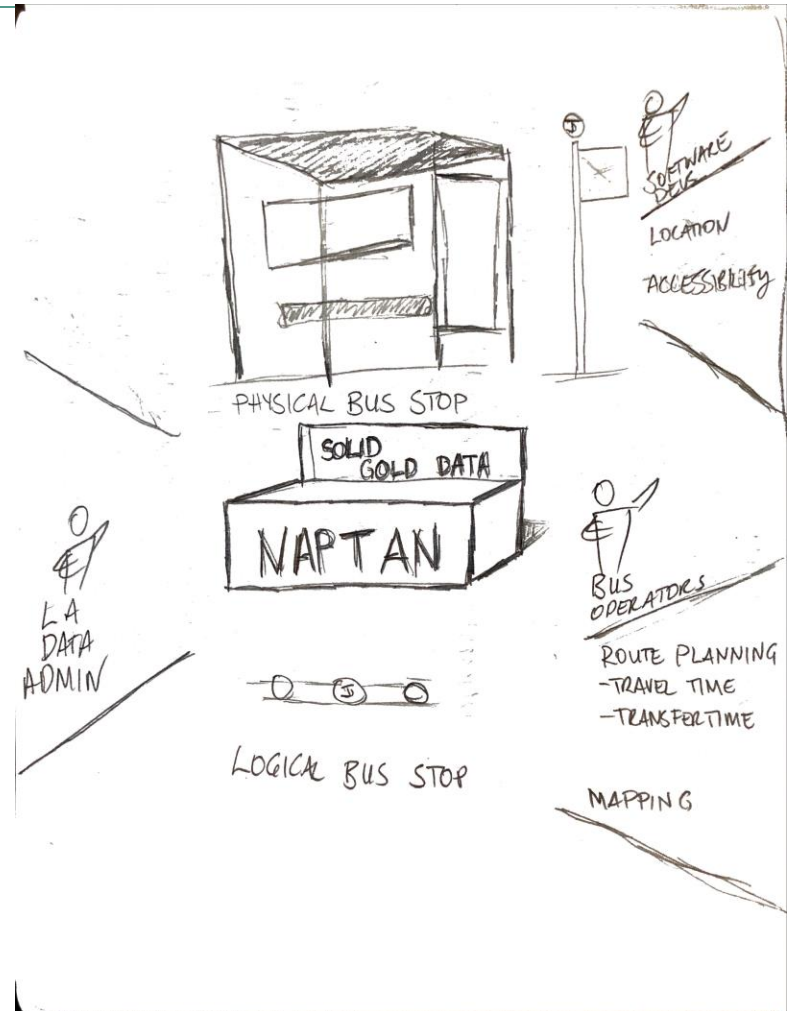
There are two concepts
around Bus Stops

We want your fast feedback

<https://bit.ly/dftbusupload>

Password:

NaPTAN-Download





Agenda

1. Icebreaker
2. What is a bus stop?
- 3. Accessibility**
4. Downloading files
5. Data validation/Data Correction
6. One thing we could fix is...



Accessibility information -
if you could, would you?
How would you?
What would change for
you?

<https://bit.ly/dftbusupload>

Password:

NaPTAN-Download





Agenda

1. Icebreaker
2. What is a bus stop?
3. Accessibility
- 4. Downloading files**
5. Data validation/Data Correction
6. One thing we could fix is...



Downloading Files

XML

CSV

API

Everything or just an area?

Which fits you best?

<https://bit.ly/dftbusupload>

Password:

NaPTAN-Download

```
<StopPoints>
<StopPoint CreationDateTime="2004-06-17T11:22:08" Modification="rev
active">
  <AtcoCode>210021000919</AtcoCode>
  <NaptanCode>hrtgptma</NaptanCode>
  <Descriptor>
    <CommonName>Baker Street</CommonName>
    <ShortCommonName>NA</ShortCommonName>
    <Landmark>Unknown</Landmark>
    <Street>Elmfield Road</Street>
    <Crossing>Baker Street</Crossing>
    <Indicator>NW-bound</Indicator>
  </Descriptor>
  <Place>
    <NptgLocalityRef>E0014030</NptgLocalityRef>
    <Town>Potters Bar</Town>
    <LocalityCentre>0</LocalityCentre>
    <Location>
      <Translation>
        <GridType>UK0S</GridType>
        <Easting>524636</Easting>
        <Northing>200757</Northing>
        <Longitude>-0.19822891942</Longitude>
        <Latitude>51.69174046086</Latitude>
      </Translation>
    </Location>
  </Place>
  <StopClassification>
    <StopType>BCT</StopType>
    <OnStreet>
      <Bus>
```



Agenda

1. Icebreaker
2. What is a bus stop?
3. Accessibility
4. Downloading files
- 5. Data validation/Data Correction**
6. One thing we could fix is...



I want to hear your woes about this...

What Data do you need to validate before you can use it?

How do you check it?

Why do you check it?

How much work is this for you? How "usable" is NaPTAN data?

Want your feedback - I'm going to note take this time – just talk... <https://bit.ly/dftbusupload>

Password:

NaPTAN-Download



Agenda

1. Icebreaker
2. What is a bus stop?
3. Accessibility
4. Uploading files
5. Data validation/Data Correction
- 6. One thing we could fix is...**



One thing we could fix is...

You have one post it in Mural

Write on it One thing – Only one! - that we could fix

When everyone has written one we'll group and vote and choose the One thing we could fix

Add your One thing <https://bit.ly/dftbusupload>

Password:

NaPTAN-Download



Sending out the Slides/Recording and Mural board

Any questions/after thoughts
j.harrison@dft.gov.uk